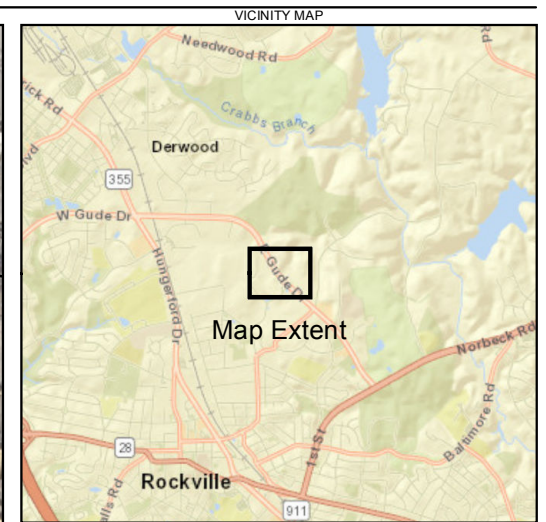




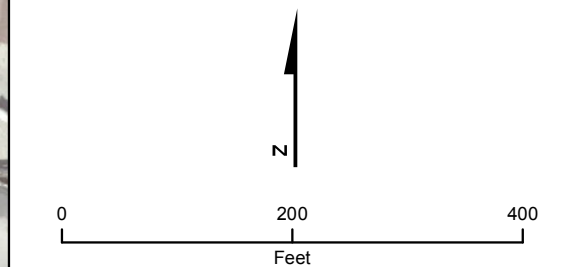
\\lovetongis\GIS\State\StateandLocal\Northeast\Maryland\Beantown_1556406\MXD\Figure 1 - Site Location.mxd cohara



Legend

-  Passive Venting Well
-  Parcel Boundary

Map Date: 6/27/2019
Source: MD Imap 2017
Projection: NAD 1983 State Plane
Maryland FIPS 1900 Feet



Attachment 1
Passive Venting Well Locations
Beantown Landfill Gas Monitoring
Rockville, MD